

\*

yassaghi@modares.ac.ir :

\*

( / / : / / : )

( )

Zagros Fold-Thrust )

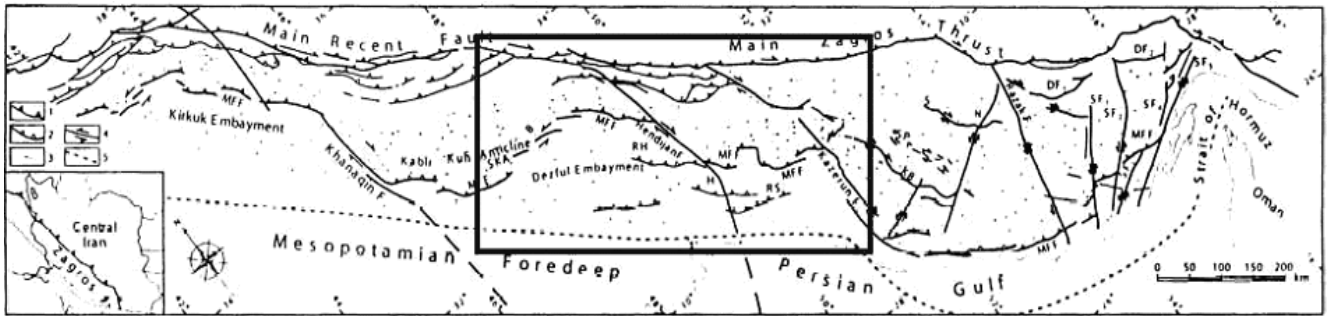
(Belt

(Hinterland)

(Forland)

( )

( )



(Hessami et al. 2001 )

) (Berbrian 1995) ( )

.

Furst 1990 Ameen 1992 Barzegar 1994 Falcon 1969)

( )

( Hessami et al. 2001

TM

(Nogol-e Sadat et al. 1993)

( ) :

(Koop & Stoneley 1982 Mcquillan 1991)

Berbrian )

.(1995

C, B, A

.( )

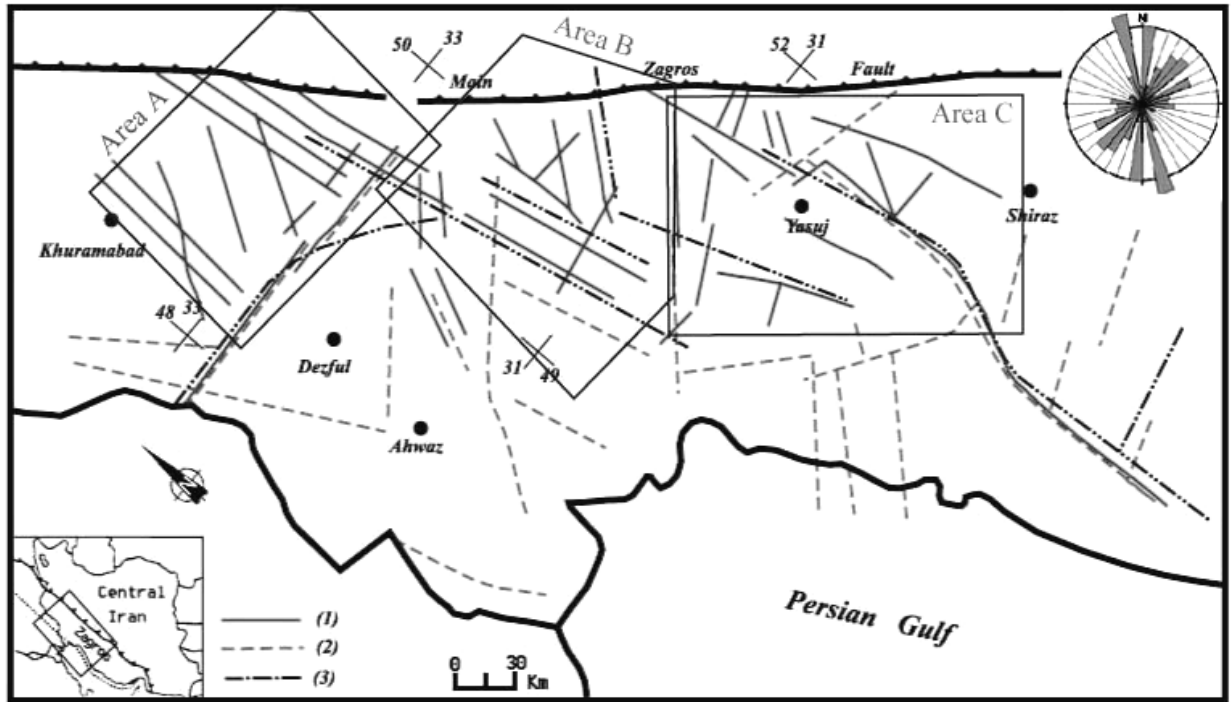
:

.( )

Nogol-e)

(Tabatabai 1998)

(Sadat et al. 1993



( ) C B A ( ) (Tabatabai 1988) ( ) (Nogol-e Sadat *et al.* 1993)

( C B A )

NNW-

N-S SSE

( ) A

NE-SW

N-S

( )

)

(

( )

:

( )

) H G C B A

N

)

R R' P

( N

(

:

N

( ) B

( )

:

N

( )

) P, R', R

F, E, B

(

:

F, E, D, C

P

( )

R' P

:

:

N

)

N

(

:

( )

N

:

( )

)

( )

( )

N

(

(Falcon 1969)

( )

(MZF)

Q, P, N, M, L,

( K, H, G, B)

(

N, M, L

(Km)		(Km)	
C	N	A	N
C	N	A	N S
C	N S	A	N S
C	N	B	N
C	N	B	N
C	N	B	N
C	N	B	N S
C	N	B	N
C	N S	B	N
C	N S	B	N
C	N	B	N

Nogol-e- Sadat )

(Tabatabai 1998)

(*et al.* 1993

.( )

( )

( ) C

N

.( )

R R



Nogol-e-Sadat *et* )

( )


( ) (*al.* 1993


.( )

Sepehr (2000)

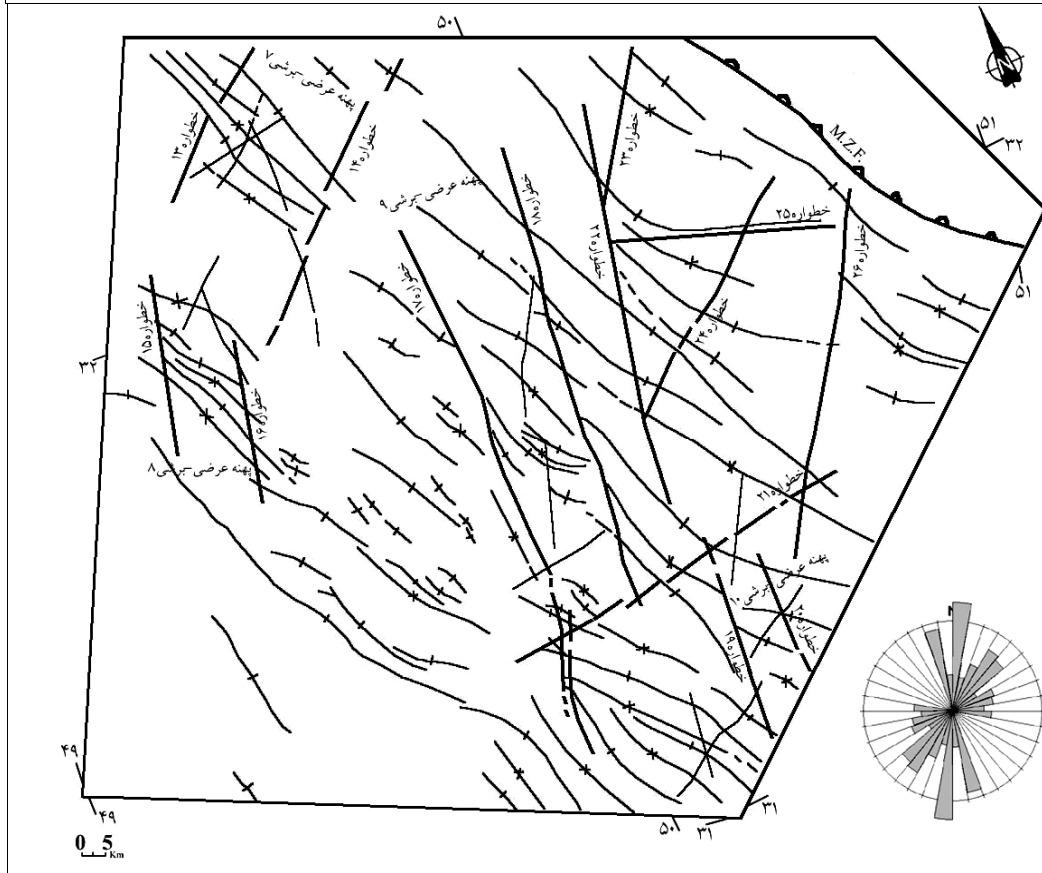



A

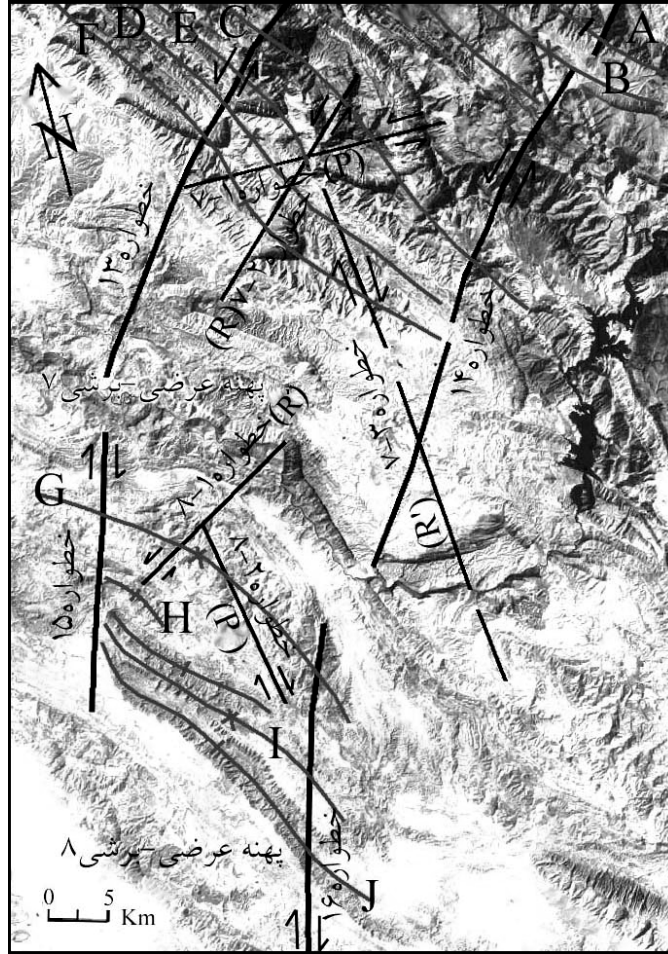


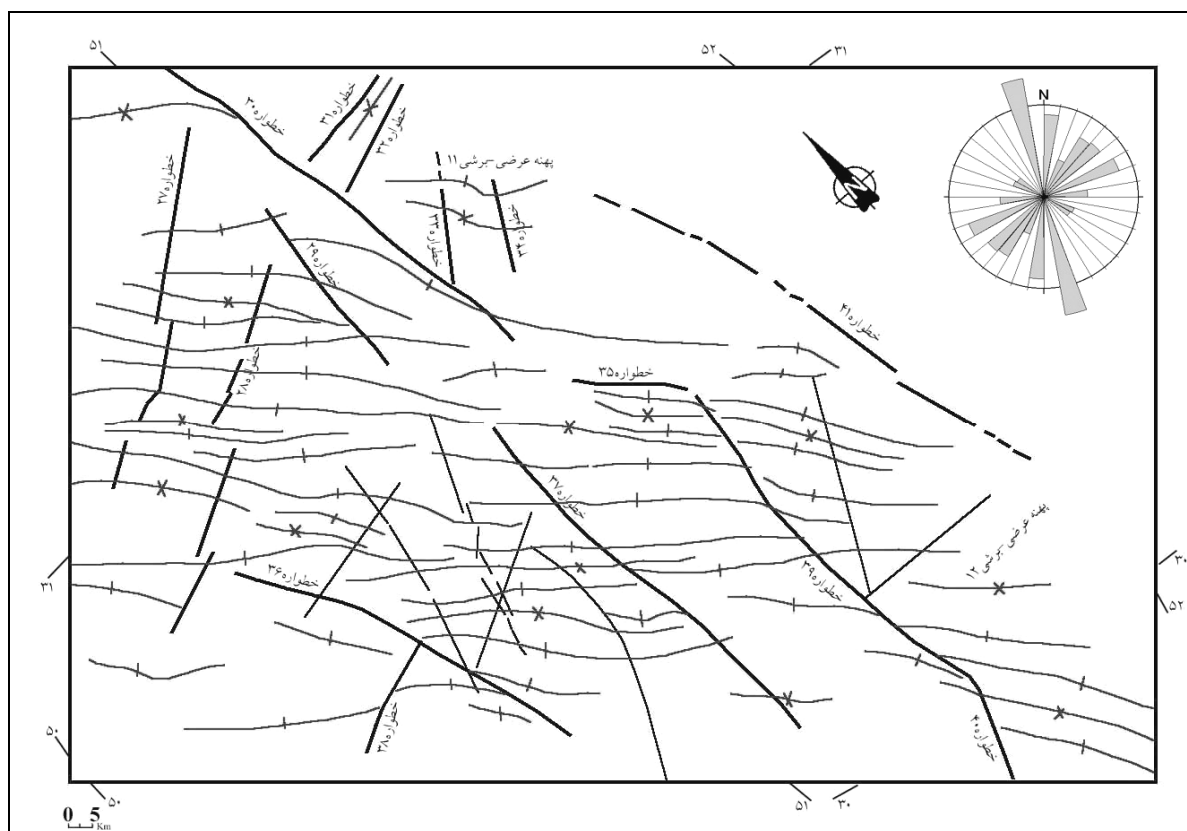







... B





... C



$$M_s = / /$$

) ( )

.(

Jackson *et al.* Berbrian & Papastamatiou (1978)

(1981)

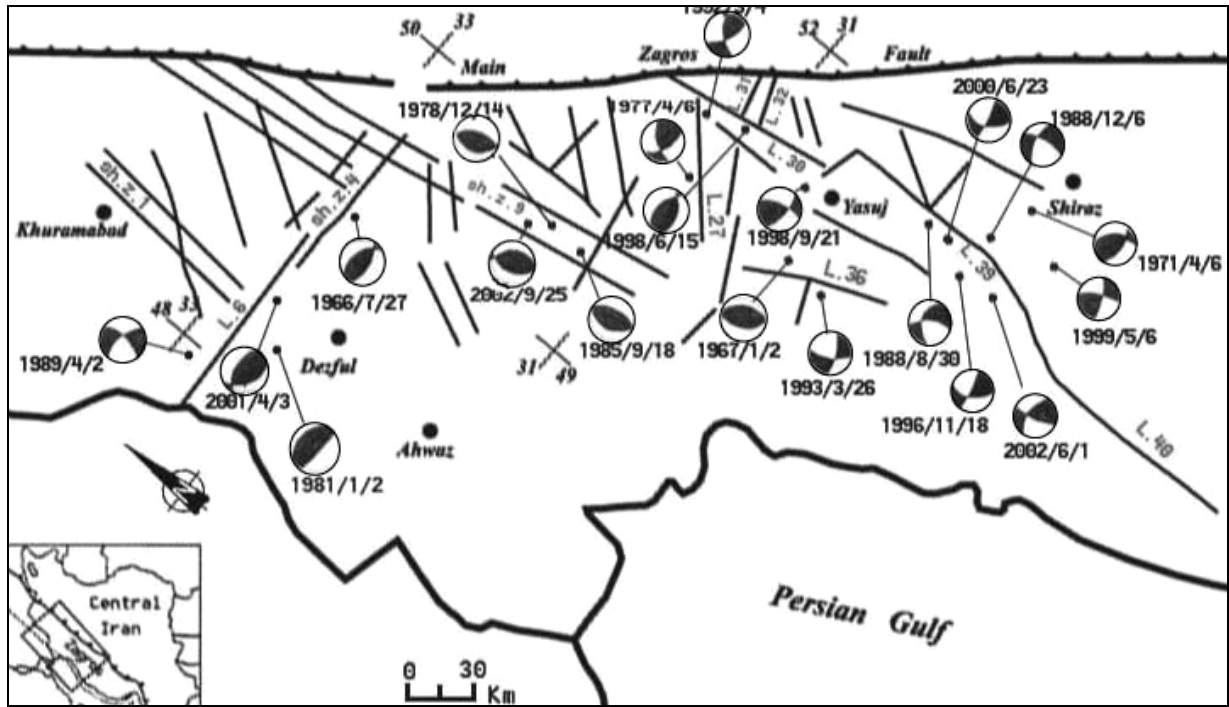
Von Dollen *et al.* Mcquarrie 2004)

(Savage *et al.* 1977 1977

. BJP: Baker *et al.* 1993, NB: Ni & Barazangi 1986 H:<http://www.Seismology.harvard.edu/CMTsearch.html> :

(Km)	M <sub>b</sub>	M <sub>s</sub>	( )
(H)	/	/	//
/ (H)	/	/	//
(H)	/	/	//
/	/	/	//
(H)	/	/	//
(H)	/	/	//
	/	/	//
(H)	/	/	//
(H)	/	/	//
± (NB)	/	/	//
(H)	/	/	//
(H)	/	/	//
(H)	/	/	//
(H)	/	/	//
(H)	/	/	//
(H)	/	/	//
(H)	/	/	//
(H)	/	/	//
(H)	/	/	//
(H)	/	/	//
± (BJP)	/	/	//
(H)	/	/	//
± (BJP)	/	/	//

( )



L.

sh.z.

N-S

( ) NW-SE

( )

( )

NW-SE

N-S

(Detachment Zone)

(Beydoun 1991)

) N-S

(Berberian 1995)

( )

( )

( ) NW-SE

(

Stoneley )

)

Bushara 1995; )

(1987

(

(Ameen 1992; Beydoun 1991

( )

%

% /

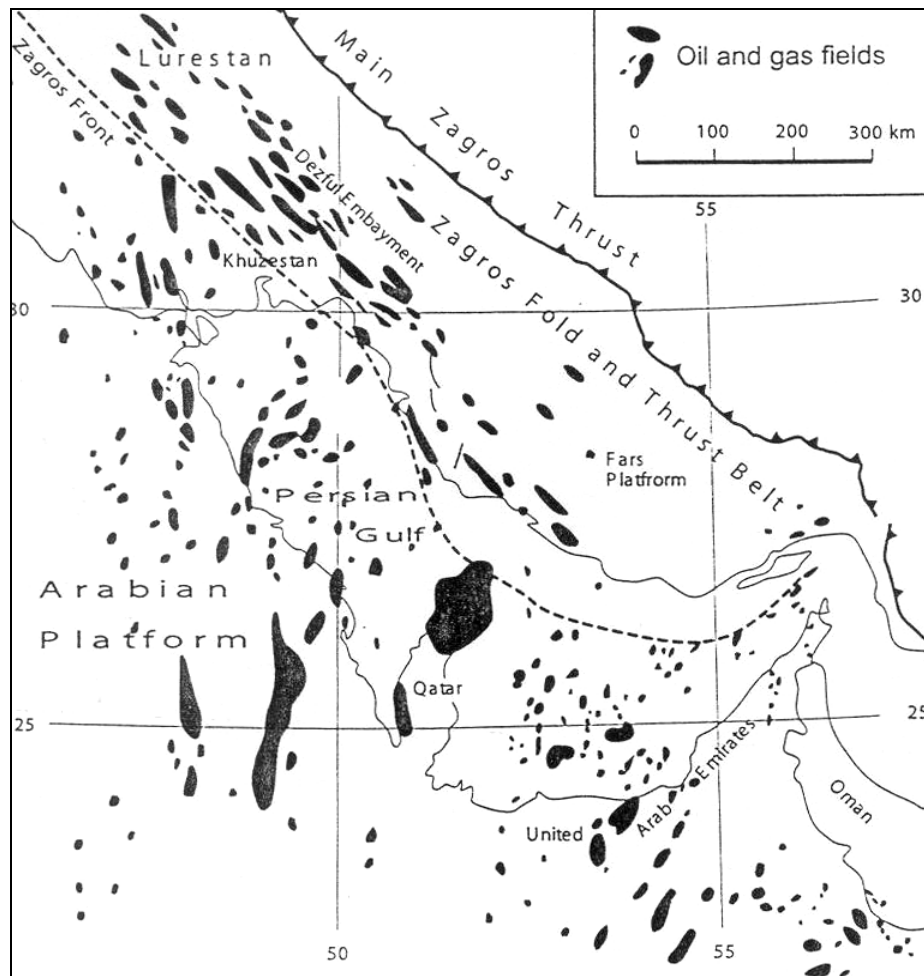
Beydoun )

(1991

N-S

( )  
(NIOC 1378)

E-W



Beydoun (1991)

(Berberian 1995)

(Stocklin 1977)

R' R, P

(Darrell *et al.* 1999 )

(Principal Deformation Zone: PDZ)

Cotton & )


(Koyi 2000

Nayler *et al.* (1986)

( )

H G E

K



(Nogol-e-Sadat *et al.* 1993; Tabatabai 1998)

NW-SE

NW-SE

N-S

N-

S

NW-SE

Tabatabai (1998)

( )



- 
- Ameen M.S 1992: Effect of Basement Tectonic on Hydrocarbon Generation, Migration and Accumulation in Northern Iraq. *AAPG Bull.* **76**: 356-370.
- Baker C., Jackson J. and Priestly K. 1993: Earthquakes on the Kazerun line in the Zagros mountains of Iran: strike-slip faulting within a fold and thrust belt. *Geophys. Journ. Int.* **115**: 41-61.
- Barzegar F. 1994: Basement fault mapping of E Zagros folded belt (S.W. Iran) based on space-born remotely sensed data. Proceeding of The 10<sup>th</sup> Thematic Conference On Geologic Remote Sensing: Exploration, Environment and Engineering. San Antonio, Texas. Pp: 455-466.
- Berberian M. 1995: Master "blind" thrust faults hidden under the Zagros folds: active basement tectonics and surface morphotectonics. *Tectonophys.* **241**: 193-224.
- Berbrian M., Papastamatiou D. 1978: Khurgu (North Bander Abbas, Iran), earthquake of March, 21, 1977: a preliminary field report and a seismotectonic discussion. *Bull. Seismol. Soc. Am.* **68(2)**: 411-428.
- Beydoun Z.R. 1991: Arabian plate hydrocarbon geology and potential – a plate tectonic approach. *AAPG Stud. Geol.* **3**: 1-77.
- Bushara M.N. 1995: Subsurface structure of the Eastern edge of the Zagros basin as inferred from gravity and satellite data. *AAPG Bull.* **79**: 1259-1274.
- Cotton J. T., Koyi H. A. 2000: Modeling of thrust fronts above ductile and frictional décollements: application to structures in the salt range and Potwar Plateau, Pakistan. *Geol. Soc. Amer. Bull.* **112**: 351-363.
- Darrell S., Ferrill D.A., Stamatakos J.A. 1999: Role of ductile décollement in the development of pull-apart basins: experimental results and natural examples. *J. Struc. Geol.* **21**: 533-554.
- Edgell H.S. 1992: Basement tectonics of Saudi Arabia as related to oil field structures. *Int. Bas. Tect. Assoc. Pub.* **9**: 169-193.
- Falcon N.L. 1969: Problems of the relationship between surface structure and deep displacements illustrated by the Zagros range. In: Kent P., Satterthwaite G., Spencer A. (eds), Time and Place Orogeny. Geological Society of London. Pp. 9-22.
- Fürst M. 1990: Strike-slip faults and diapirism of the South-Eastern Zagros ranges. Proc. Symp. Diap. Bander Abbas, Hormozgan, Iran **2**: 149-181.
- Hessami K., Koyi H.A. Talbot C.J. 2001: The significance of strike slip faulting in the basement of the Zagros fold and thrust belt. *J. Petrol. Geol.* **24**: 5-28.  
<http://www.Seismology.harvard.edu/CMTserch.html>
- Jackson J. 1980: Reactivation of basement faults and crustal shortening in orogenic belts. *Nature* **283**: 343-346.
- Jackson J., Fitch T.J., McKenzie D.P. 1981: Active thrusting and the evolution of the Zagros fold belt. Thrust and Nappe tectonics. Geological Society of London. Pp. 371-379.
- Koop W.J., Stoneley R. 1982: Subsidence history of the Middle East Zagros basin, Permian to recent. *Phil. Trans. R. Soc. London* **305**: 149-168.
- McQuillan H. 1991: The role of basement tectonics in the control of sedimentary facies, structural patterns and salt plug emplacements in the Zagros fold belt of South West Iran. *J. Southeast Asian Earth Sci.* **5**: 453-463.
- McQuarrie N. 2004: Crustal scale geometry of the Zagros fold-thrust belt, Iran. *J. Struc. Geo.* **26(3)**: 519-535.
- NIOC (National Iranian Oil Company) 1378: Structural and prospect map of Zagros basin, scale 1:1000000. Report No. TR. 8046, Unpublished.
- Naylor M. A., Mandl G., Sijpestenijn C. H. K. 1986: Fault geometries in basement-induced wrench faulting under different initial stress states. *J. Struc. Geo.* **(8)**: 737-752.
- Ni J., Barzangi M. 1986: Seismotectonics of the Zagros continental collision zone and a comparison with the Himalayas. *J. Geoph.* **91**: 8205-8218.
- Nogol-e-Sadat M.A., Ahmadzadeh Heravi M., Almasian M., Poshtkouhi M., Hushmandzadeh A. 1993: Tectonic Map of Iran. Scale 1:1000000 Geological Survey of Iran.
- Savage W. V., Alt J.N., Mohajer-Ashjai A. 1977: Microearthquakes investigations of the 1972 Qir, Iran, Earthquake Zone and Adjacent Areas. *Geol. Soc. Am. Abstr.* **9**: 496.
- Sepehr M. 2000: The tectonic significance of the Kazerun fault zone, Zagros fold-thrust belt, Iran. *Ph.D. Thesis University of London.*

- 
- Stöcklin J. 1977: Structural correlation of the alpine ranges between Iran and Central Asia. *Société Géol. France, Mém. H. sér.* **8**: 333-353.
- Stoneley R. 1987: Evolution of the continental margins bounding of former Southern Tethys. In Burk C.A., Drake C.L. (eds), *The Geology of Continental Margins*, New York. Springer Verlag 889-903.
- Tabatabai H. 1998: Basement contour map (South West Iran). Scale 1:1000000, N. I. O. C., Rep., No. 35393/A, Tehran.
- Von Dollen F.J.; Alt J.N.; Tocher D., Nowroozi A. 1977: Seismologic and Geologic Investigations Near Bandar Abbas, Iran. *Geol. Soc. Am., Abstract* **9**: 521.